



**Community
Consultative
Committee**
27th February 2025

Business Arising

a. Nil

Ashton Mine Statistics 2025 (YTD)

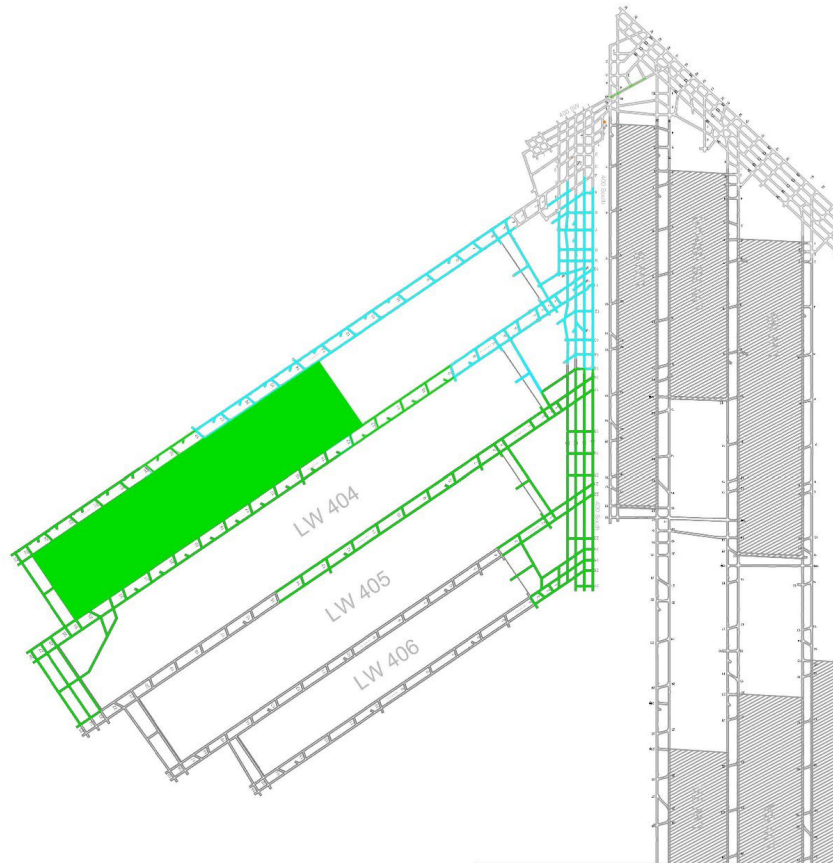
Ashton Coal Key Statistics

	2025 Budget (YTD)	2025 Actual (YTD)
ROM (Mt)	28,848	22,413
Product Coal (Mt)	16,508	-
Total Coal Sales (Mt)	3,567	7,016
Total Recordable Injuries (TRI)	Target = 10 Threshold = 12	0 - 20/02/2025
Total Employees (FTE)	374	315
Complaints	0	0
Environmental Incidents	0	0

Current Mining Plan

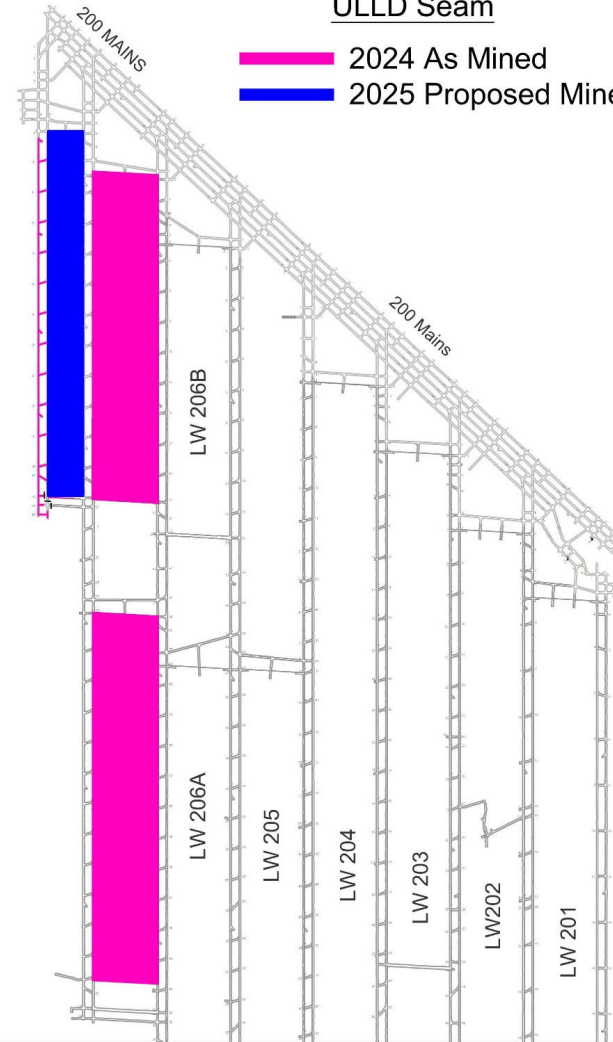
Pikes Gully Seam

- █ 2024 As Mined
- █ 2025 Proposed Mined



ULLD Seam

- █ 2024 As Mined
- █ 2025 Proposed Mined



AshtonCoal
 PO Box 699 Singleton NSW 2330
 Phone 61+ 02 6576 1111 Fax 61+ 02 6576 1122
 MGA2020

ASHTON UNDERGROUND MINE
2024 MINED AND 2025 PROPOSED MINING
PG AND ULLD SEAM

Drawing No.
A-1187

Revision No.
24/25

Sheet Size
A4

Date
31/01/2025

Scale:
NTS

Drawn
SURVEY

Checked
SURVEY

Approved

Environment Monitoring Data

- Refer to monitoring data attachment.

Complaints and Incidents

- No complaints since the last meeting.
- One environmental incident occurred with an overflow of diesel while filling a fuel pod for a compressor. The spill was contained.

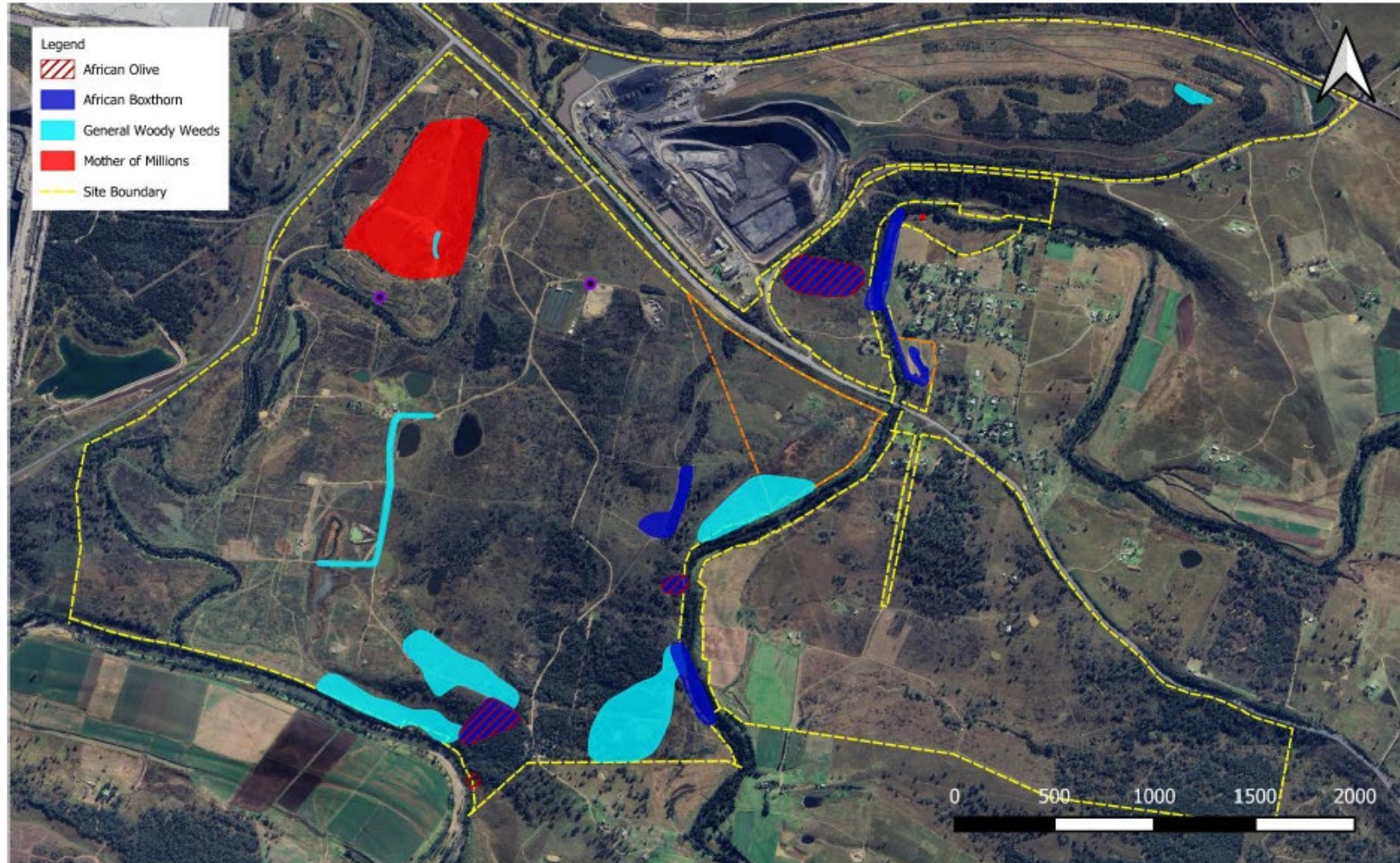
Environmental Update

- Monthly groundwater monitoring undertaken.
- Monthly surface water monitoring undertaken.
- Monthly noise monitoring undertaken. No issues identified.
- Department of Planning approval of Ashton's Annual Review received.
- Spring fauna monitoring undertaken.
- Aquatic Ecology monitoring undertaken on Bowman's Creek, Glennies Creek and wetlands above mining areas.
- Ongoing weed management undertaken.
- Aboriginal Consultative Committee meeting held.
- Three new Air Monitoring Stations

Weed Management 2024

The following GIS Maps illustrate areas of priority weeds treated by Enright Land Management at Ashton Coal properties during 2024.

Map 1: Ashton Coal Operations: 2024 Weed Works Completed



YANCOAL - ASHTON COAL OPERATIONS Works Completed 2024 - Map 1

Weed Management 2024

Map 2: Ashton Coal Operations: 2024 Weed Works Completed



YANCOAL - ASHTON COAL OPERATIONS Works Completed 2024 - Map 2



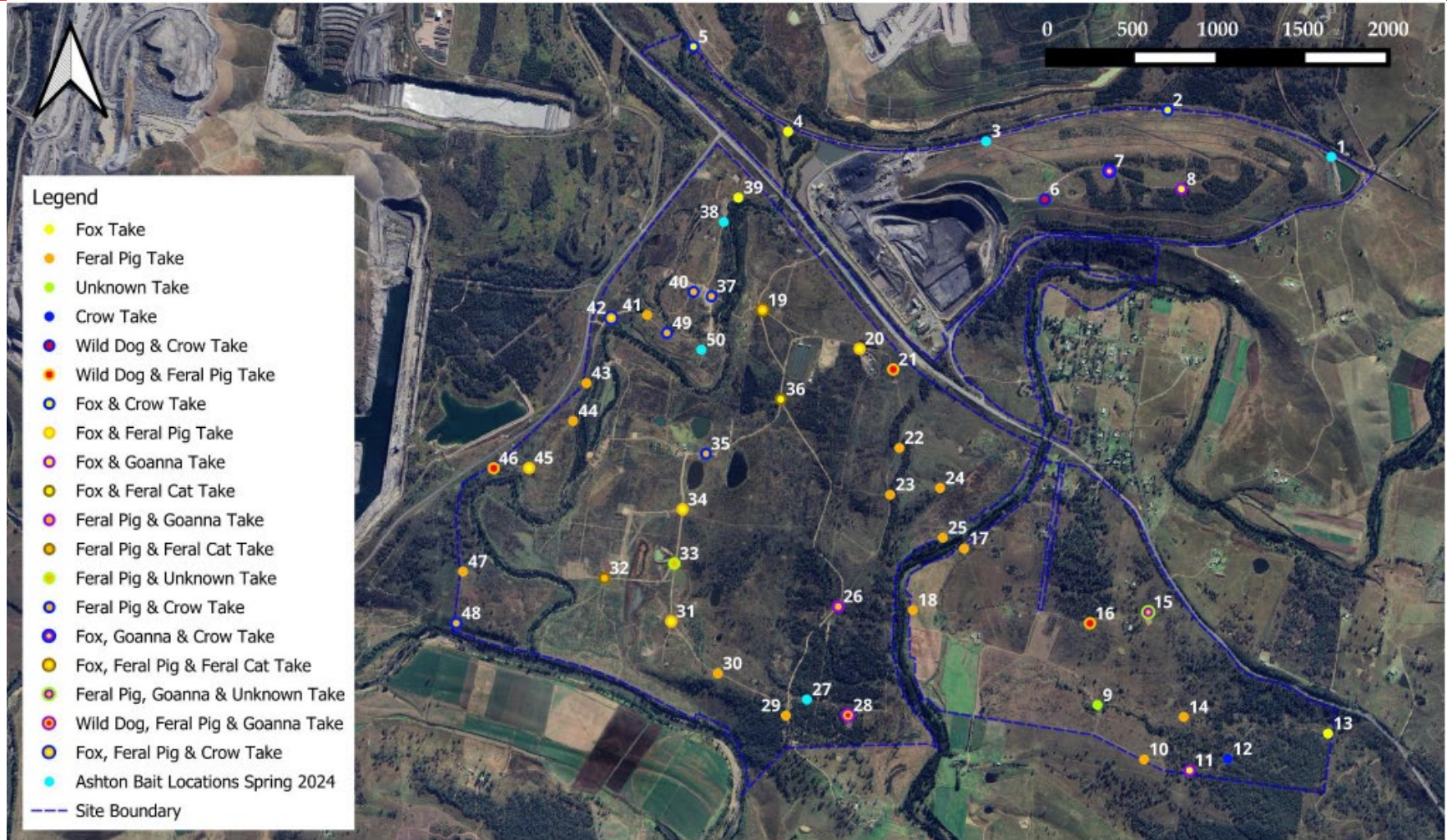
Weed Management 2024

Map 3: Ashton Coal Operations: 2024 Weed Works Completed



YANCOAL - ASHTON COAL OPERATIONS Works Completed 2024 - Map 3

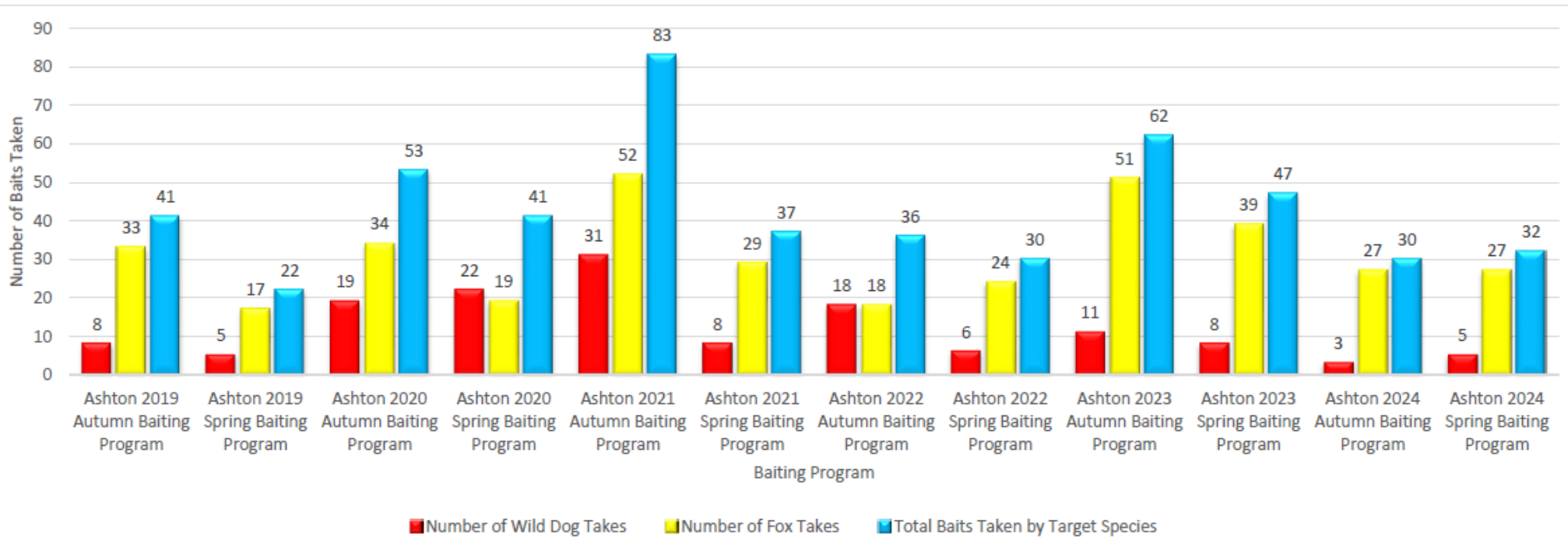
Feral Animal Control



**ASHTON COAL OPERATIONS
1080 BAITING PROGRAM SPRING 2024
Wild Dog & Fox Baits Taken - Map 1**

Feral Animal Control Results

Graph 4 Baiting program achievement rate is illustrated by the comparisons of baits taken by target species for baiting programs from 2018 to 2024



Camberwell update

- 33 Residential Tenancy Agreements
- 11 Dwellings in Asset Maintenance Program
- 16 Vacant residential lots
- 1 Commercial agreement
- 10 rural areas occupied
- Applications have been submitted to Singleton Council for the demolition of three dwellings – applications approved by Council

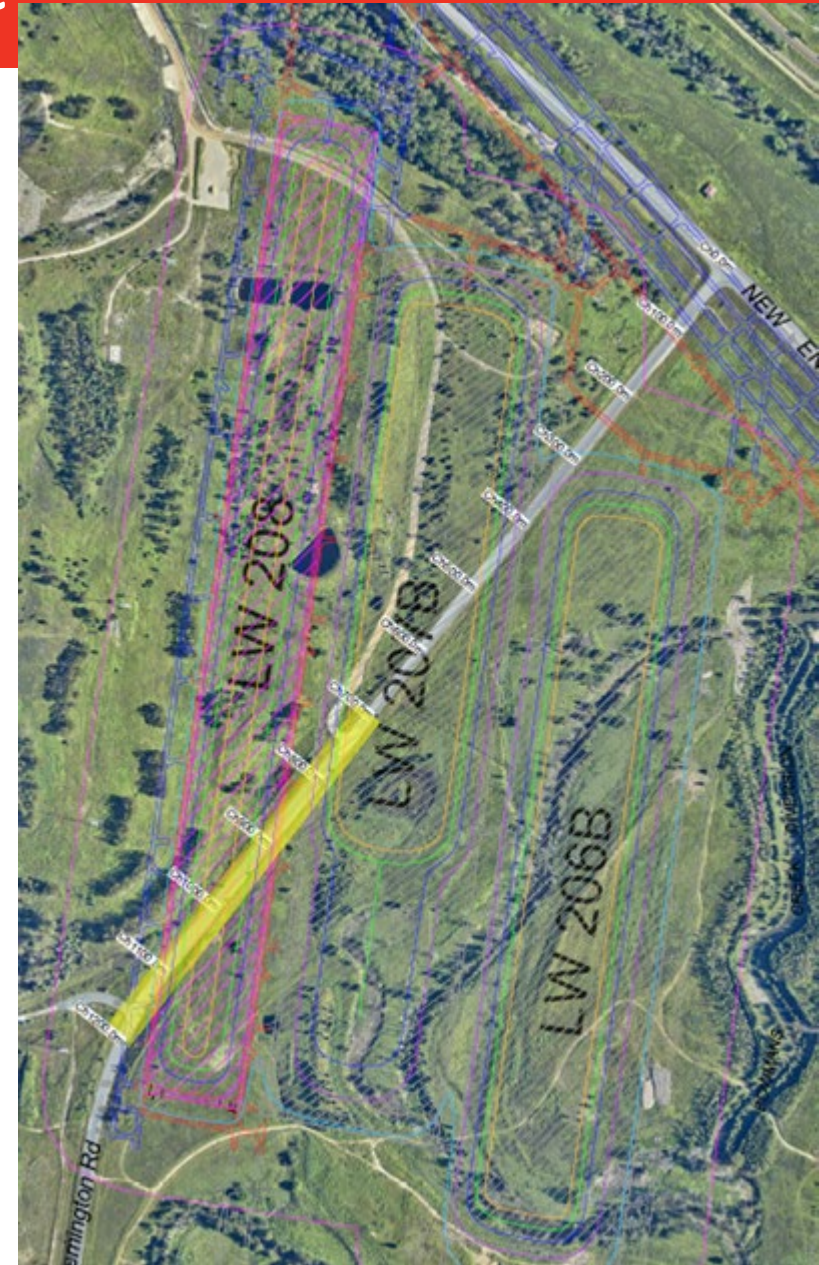
Ashton Community Support Program 2025

- upgrade the basketball facilities at Australian Christian College, Singleton;
 - assist Goodstart Early Learning, Cessnock;
 - fund events at Hunter Valley Physical Culture;
 - enable an art project and exhibition for Singleton Combined Early Childhood Services;
 - support Singleton Art Prize for Rotary Club of Singleton;
 - purchase new uniforms for Singleton Neighborhood Centre;
 - upgrade the dining area at Singleton PCYC; and
 - buy new equipment for United Hospital Auxiliary, Singleton.
- Also, as part of Ashton and Mount Thorley Warkworth's joint partnership with the University of Newcastle, it will continue to help bring the Science and Engineering Challenge and SMART Science Shows to budding scientists in the Upper Hunter region.



Lemington Road Subsidence

- Subsidence impacts from the extraction of Longwall panel 208 is expected to impact Lemington Road from the 18th February 2025 to 12th March 2025.
- Traffic Control for the safety of road users will be put in place including speed zones and warning signage.



Any Questions?