



**Community
Consultative
Committee**

2nd December 2021



Action List

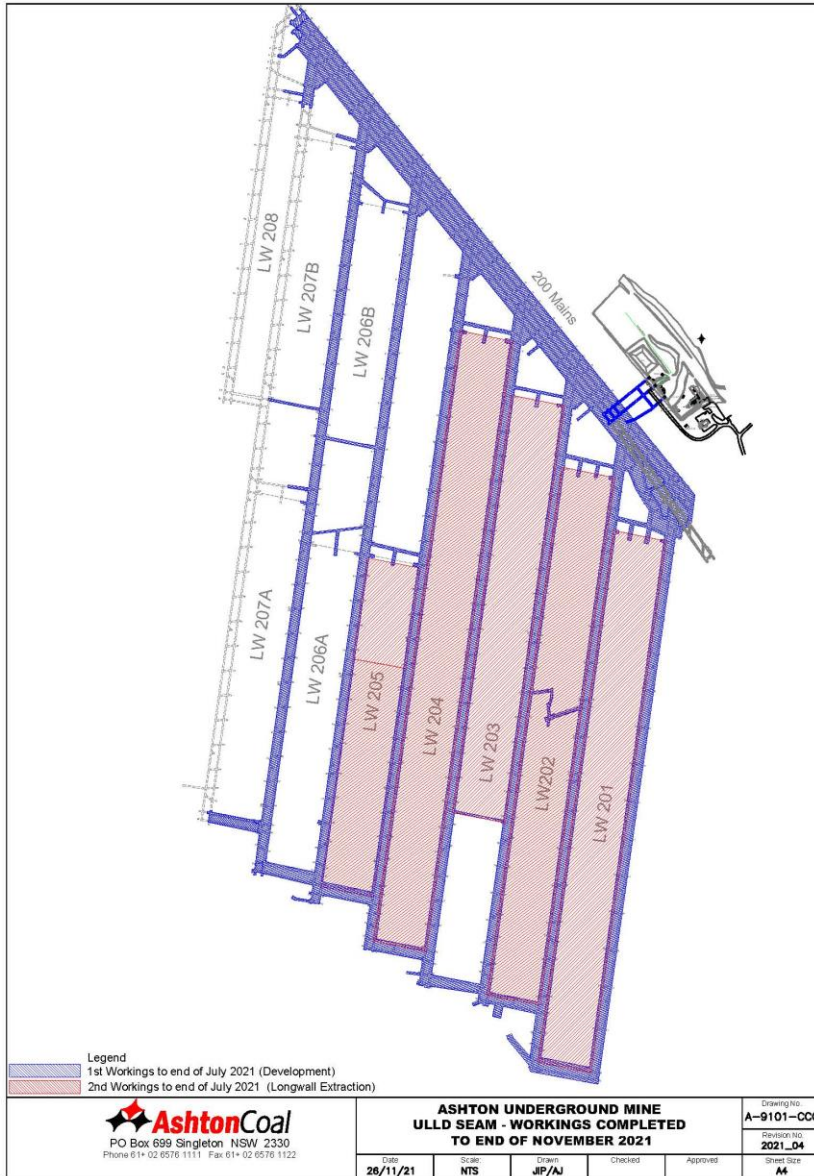
ITEM	RESPONSIBILITY	PROGRESS UPDATE
Nil		

Ashton Mine Statistics YTD 2021

Ashton Coal Key Statistics

	2021 Budget (ytd)	2021 Actual (ytd)
ROM (Mt)	2,098,352	2,410,644
Product Coal (Mt)	1,073,454	1,091,500
Total Coal Sales (Mt)	1,094,425	1,111,597
Total Recordable Injuries (TRI)	12	14
Total Employees (FTE)	273	241
Complaints	0	2
Environmental Incidents	0	8

Current Mining Area



ULUG-Survey/Drawings/9000-General/A-9101-Monthly Report.dwg



al

Environment Monitoring Data

- Refer to monitoring data attachment

Complaints & Incidents

- There was one community complaint received Sunday morning 19th September 2021 concerning “loud noise”. An investigation was carried out on site and in Camberwell village. No noise was identified as being generated by site. Complainant advised that Ashton Coal was not responsible for noise.

Six environmental incidents reported.

- CHPP maintenance ignited grass fire from hot works. Small grass fire was extinguished by the spotter for the works.
- Forklift punched hole in Rocsil foam LSI pod and spilt approx. 2lt of Rocsil. The IBC was empty. The area was cleaned up and material disposed of.
- Ashton Coal recorded an exceedance of short-term 24-hour criterion for PM₁₀ at TEOMs D6 north-west of operations and D10 south-east of operations on Sunday 12th September, 2021. Ashton Coal conducted an investigation into the exceedance and provided a report to the Department under Project Approval DA309-11-2001-i Schedule 3, Condition 12 (Air Quality Criteria) and Schedule 5, Condition 8 (Incident Reporting). No further action required by DPIE.
- Air Monitor Site 10 PM₁₀ TEOM in Camberwell Village exceeded 50µg/m³ 24 hour average for the 7 October 2021 and 29th October 2021. DPIE notified.

Environmental Update

- Aboriginal Heritage Impact Permit # 1131017 (above LW 1 – 4) extended for a further 10 years.
- Final National Greenhouse Emission Report report submitted.
- Final National Pollutant Inventory report submitted to EPA.

Environmental Update

- Monthly groundwater monitoring undertaken.
- Monthly noise monitoring undertaken. No issues identified.
- Noxious weed management continued.
- Wild dog and fox baiting undertaken of Ashton surface properties.

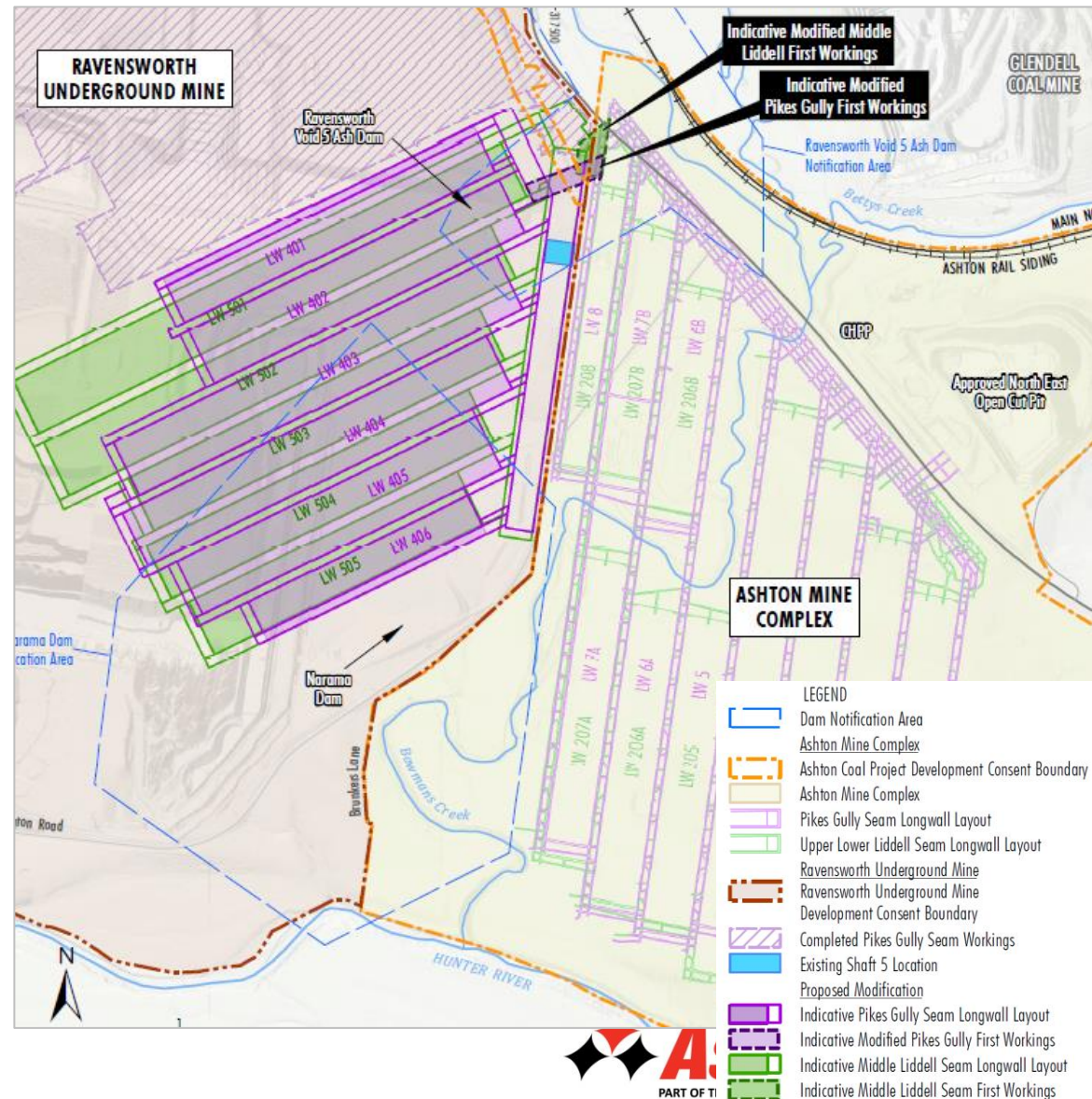
Camberwell update

- 33 Residential Tenancy Agreements
- 11 properties in Asset Maintenance Program
- Continuing to progress electrical audit inspections of dwellings with repairs completed as required
- 17 vacant residential lots
- 2 commercial agreements
- 9 rural properties occupied
- Aggregated rural land Glennie St Camberwell – taken to market; property inspections with interested parties completed by managing agent; expressions of interest submissions now closed with new license agreement anticipated to commence December 2021.

Ashton-Ravensworth UG Integration Modification

Proposed Modification

- Modifications required to Ashton Coal Project Consent (DA 309-11-2001-i) and RUM Consent (DA 104/96).
- Will enable Ashton to access and extract approved but unmined RUM coal resources – some shortened and narrower RUM longwall panels.
- RUM coal transferred from UG and processed at Ashton CHPP.
- Transfer of water and gas from the ACOL-operated portion of the RUM to Ashton.
- Extension of RUM mine life to **2032** (from 2024).
- Extension of Ashton mining operations to **2035** (from 2024).



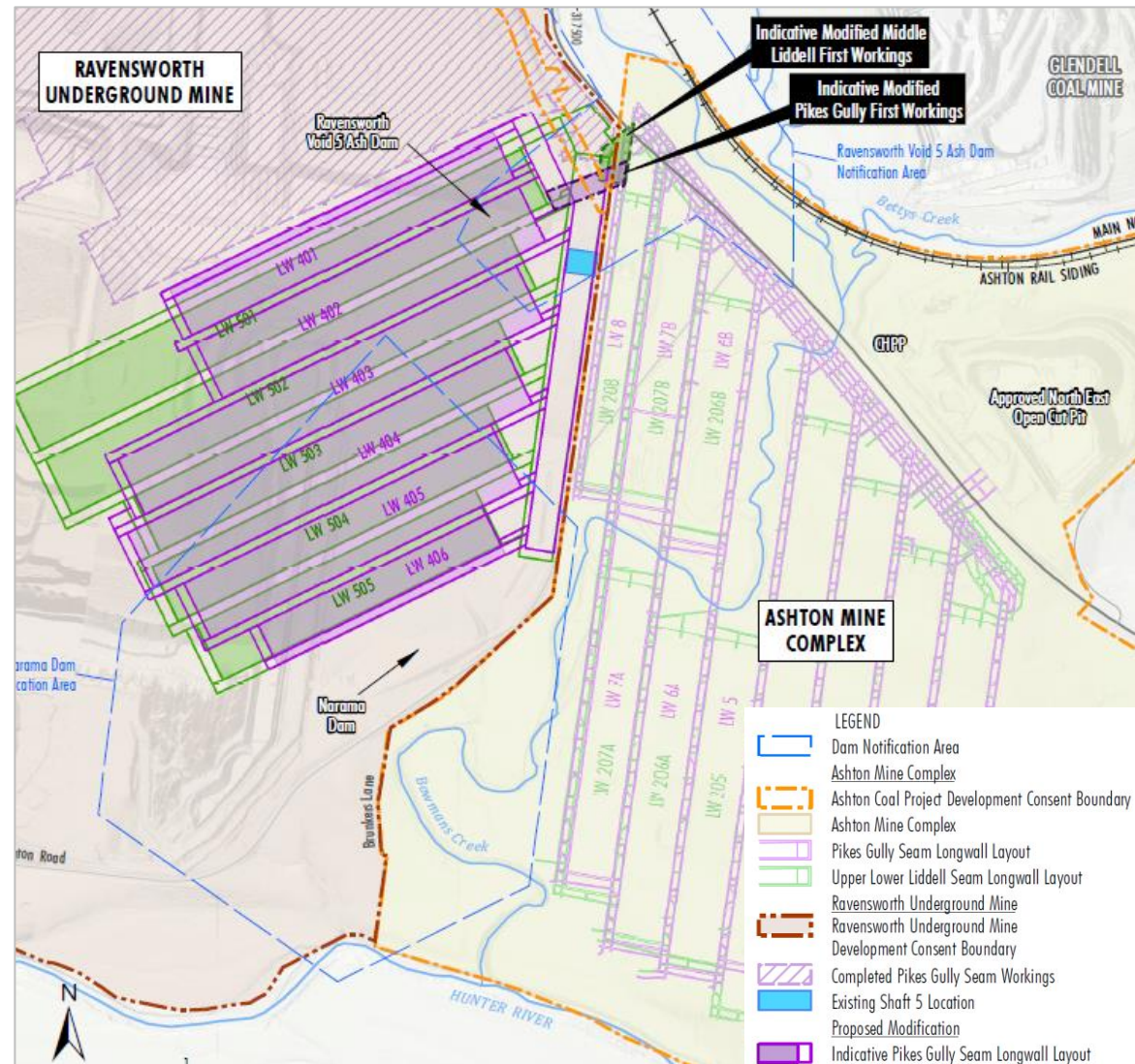
Ashton-Ravensworth UG Integration Modification

Key Benefits of the Modification:

- Would provide for continued operations and continued employment of ACOL's workforce.
- Would utilise existing planning approvals to maximise economic recovery of approved coal resource.
- Provides better environmental and social outcomes than developing the approved SEOC Project – Yancoal's preference is to proceed with the Modification rather than commencing the approved SEOC Project.

Modification Status and Next Steps

- Modification applications lodged on 9 Nov.
- Exhibition period from 25 Nov – 8 Dec 2021.
- The Modification Reports will be available for viewing through the NSW Department of Planning, Industry and Environment's website.



Any Questions?