




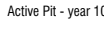

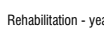



LEGEND:

-  20 Dust Contour ( $\mu\text{g}/\text{m}^3$ )
-  EL 6288 Boundary
-  Proposed Mining Lease Boundary
-  Resource Block
-  Receptor
-  Active Pit - year 10
-  InPit Emplacement - year 10
-  Rehabilitation - year 10
-  Infrastructure - year 10

