










LEGEND:

-  Dust Contour ($\mu\text{g}/\text{m}^3$)
-  EL 6288 Boundary
-  Proposed Mining Lease Boundary
-  Resource Block
-  Receptor
-  Active Pit - year 2
-  InPit Emplacement - year 2
-  Rehabilitation - year 2
-  Infrastructure - year 2

