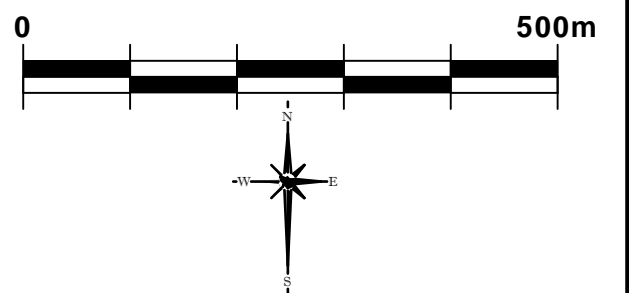
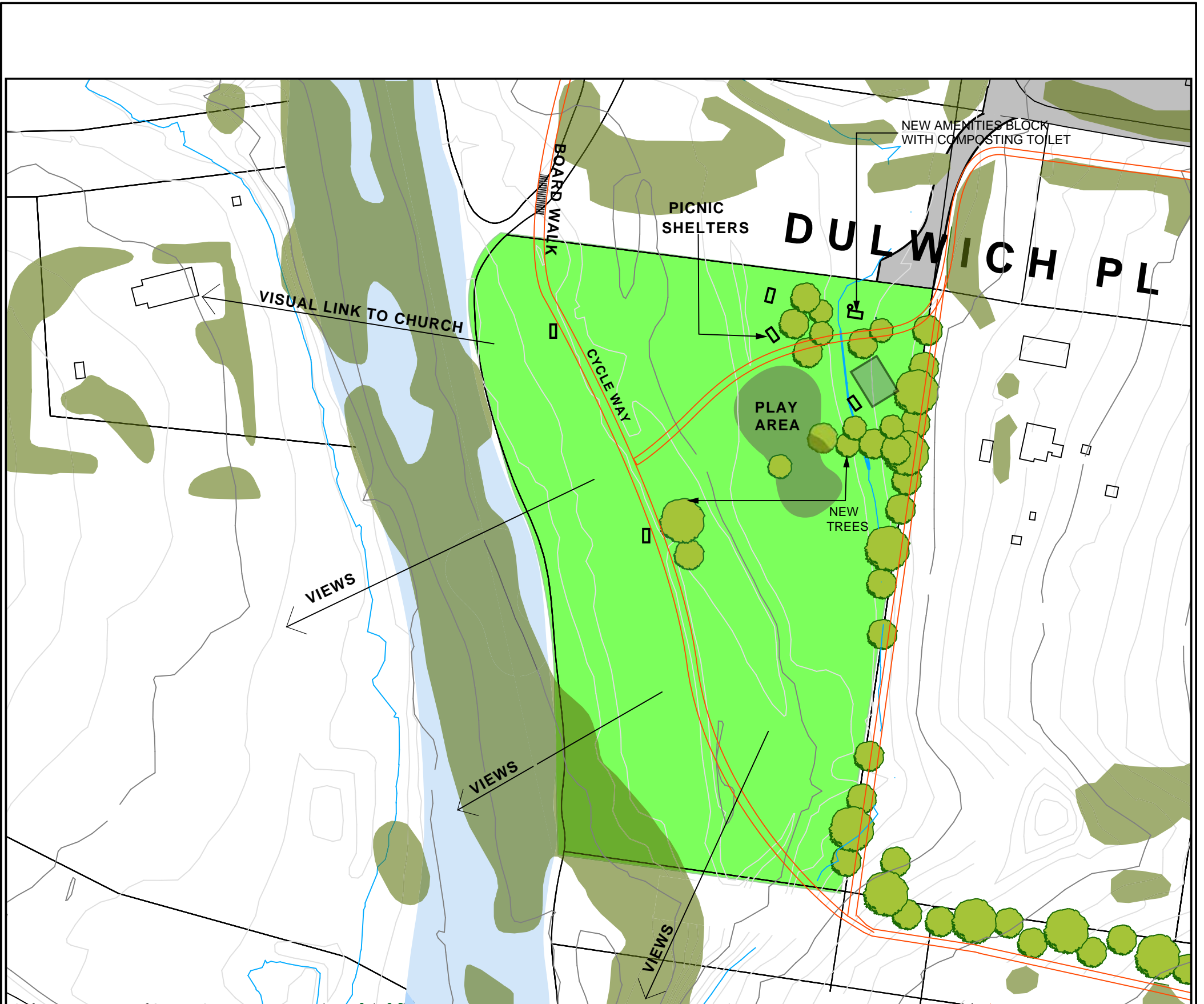
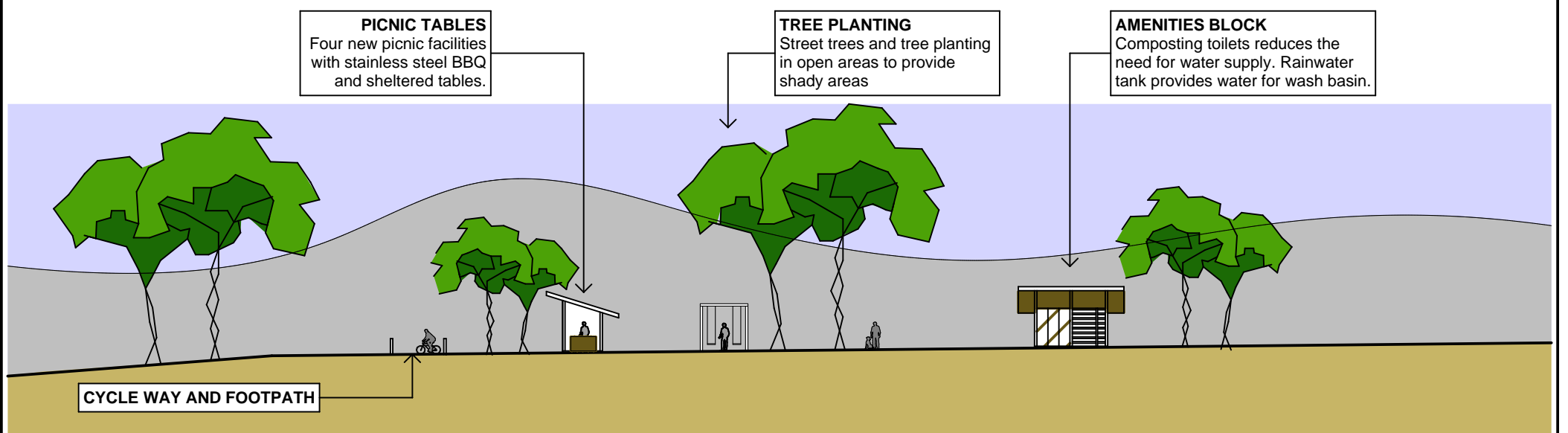
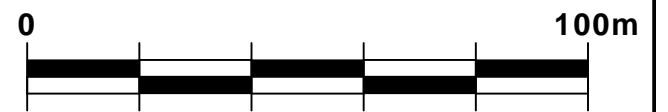


- | | | | |
|--|-----------------------------|---|------------------------------------|
|  | FOOT PATH & CYCLE WAY |  | RIPARIAN REVEGETATION & MANAGEMENT |
|  | PROPOSED VEGETATION UPGRADE |  | POTENTIAL BIODIVERSITY OFFSET AREA |
|  | POSSIBLE NEW LOT BOUNDARIES |  | TREED REHABILITATION |
|  | 1 IN 100 YEAR FLOOD LIMIT |  | GRASS REHABILITATION |





SITE PLAN



SECTION

