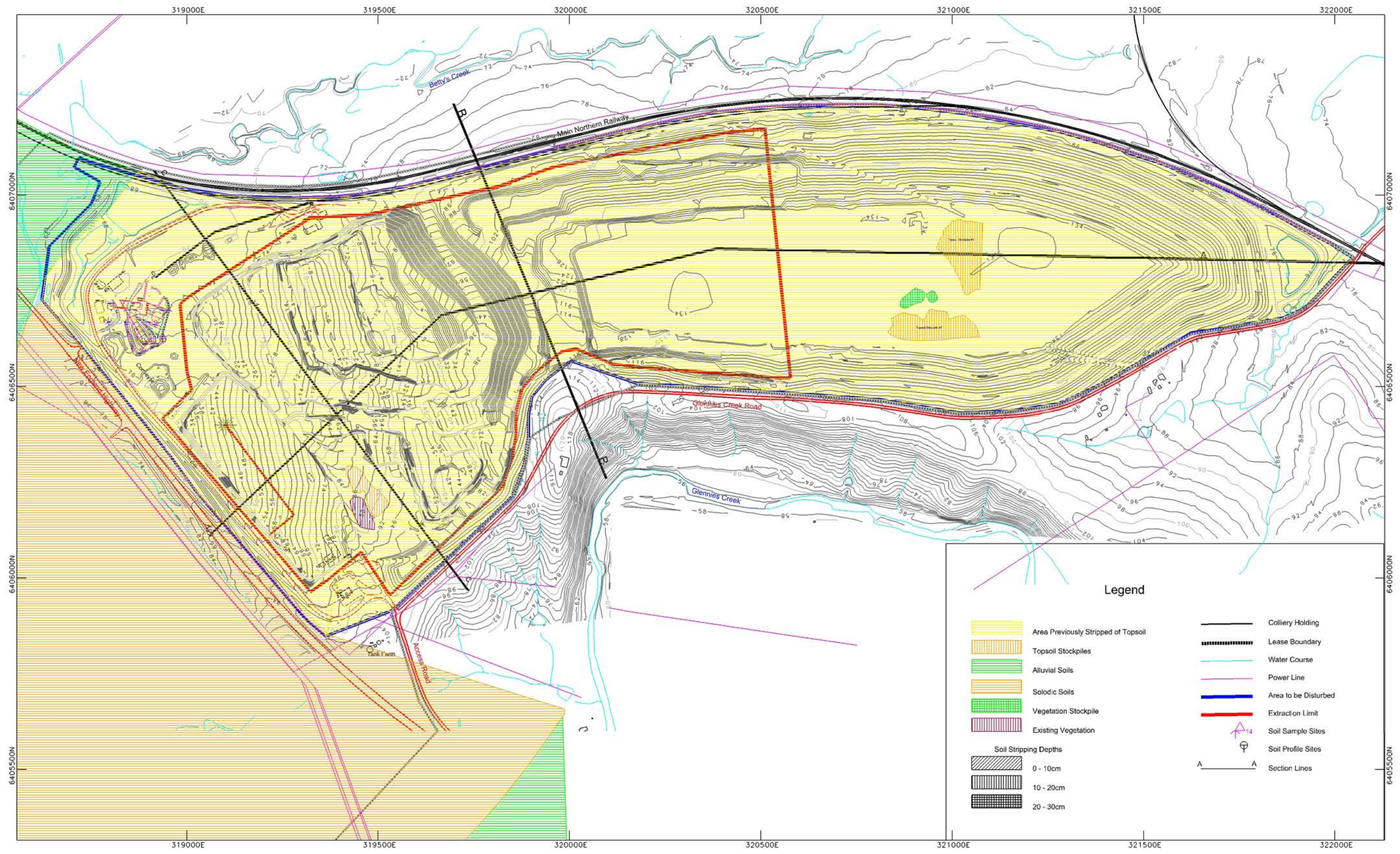


APPENDIX 7

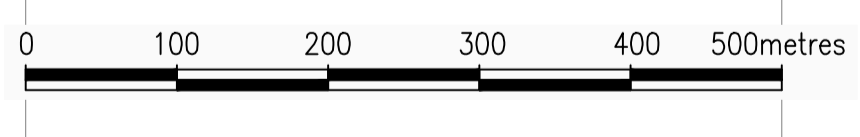
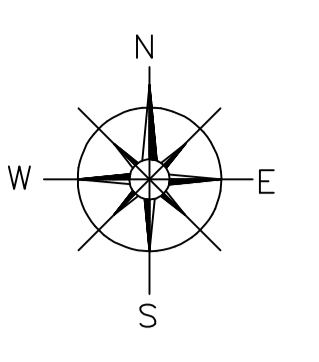
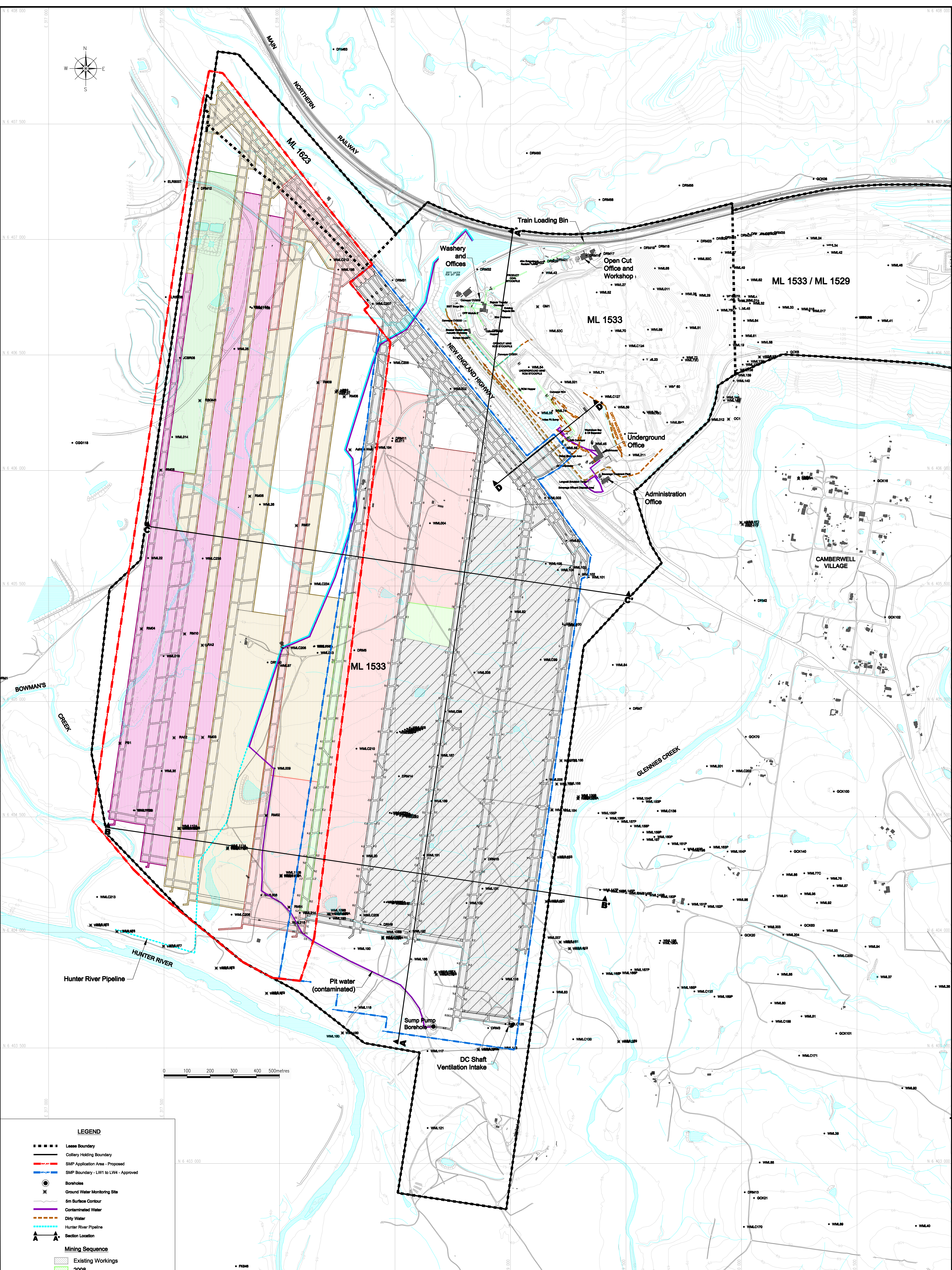
AEMR Plans

THIS PAGE LEFT BLANK INTENTIONALLY



Legend

	Area Previously Stripped of Topsoil		Colliery Holding
	Topsoil Stockpiles		Lease Boundary
	Alluvial Soils		Water Course
	Solodic Soils		Power Line
	Vegetation Stockpile		Area to be Disturbed
	Existing Vegetation		Extraction Limit
	Soil Stripping Depths		Soil Sample Sites
			Soil Profile Sites
			Section Lines



LEGEND

- ▬ Lease Boundary
- ▬ Colliery Holding Boundary
- ▬ SMP Application Area - Proposed
- ▬ SMP Boundary - LW1 to LW4 - Approved
- Boreholes
- ⊗ Ground Water Monitoring Site
- 5m Surface Contour
- Contaminated Water
- Dirty Water
- Hunter River Pipeline
- ▲ Section Location

Mining Sequence

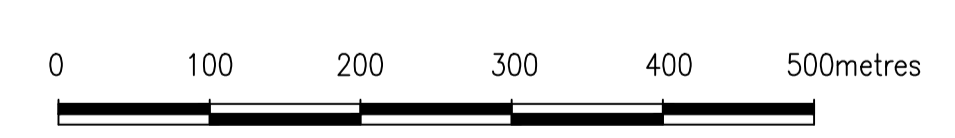
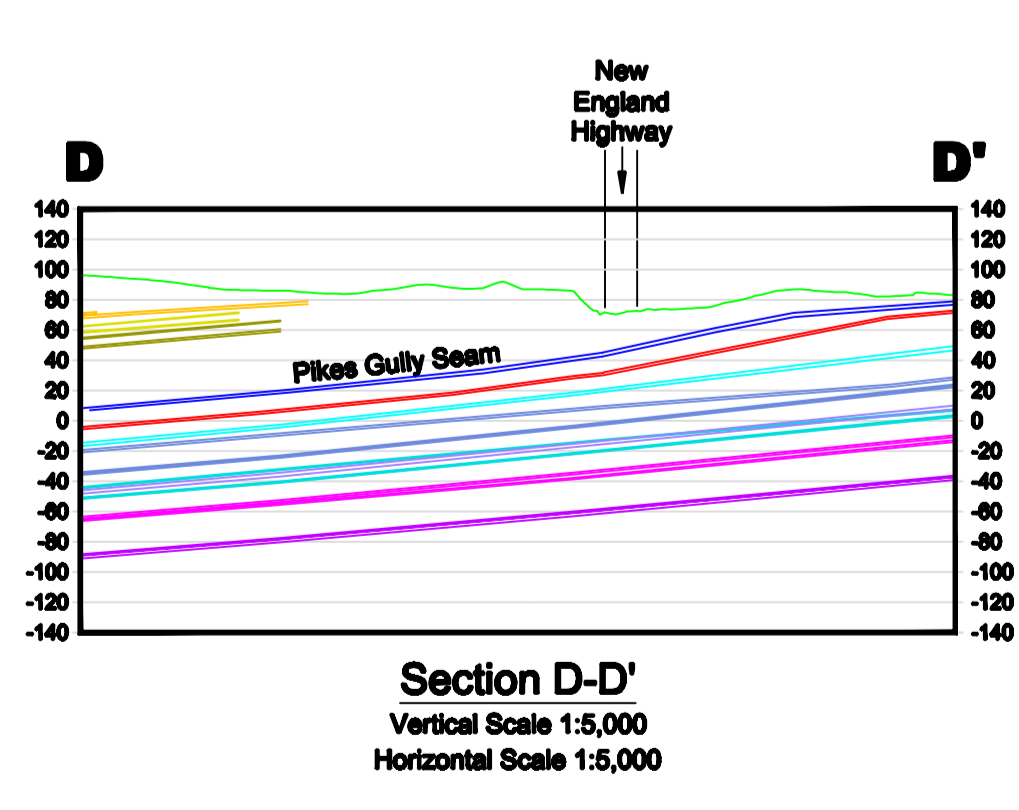
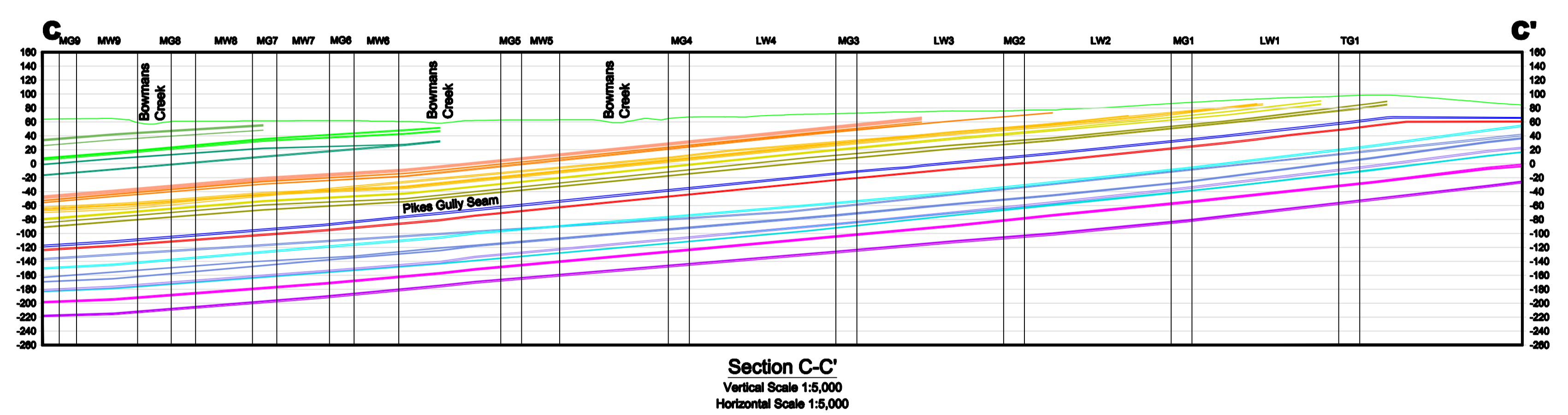
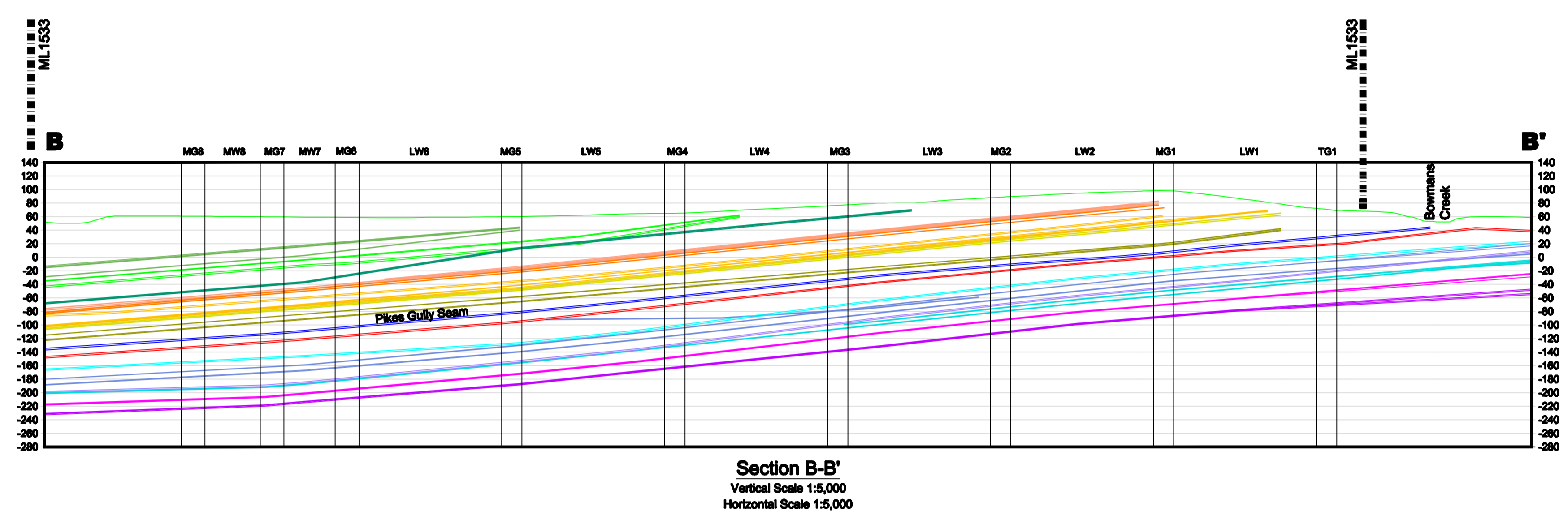
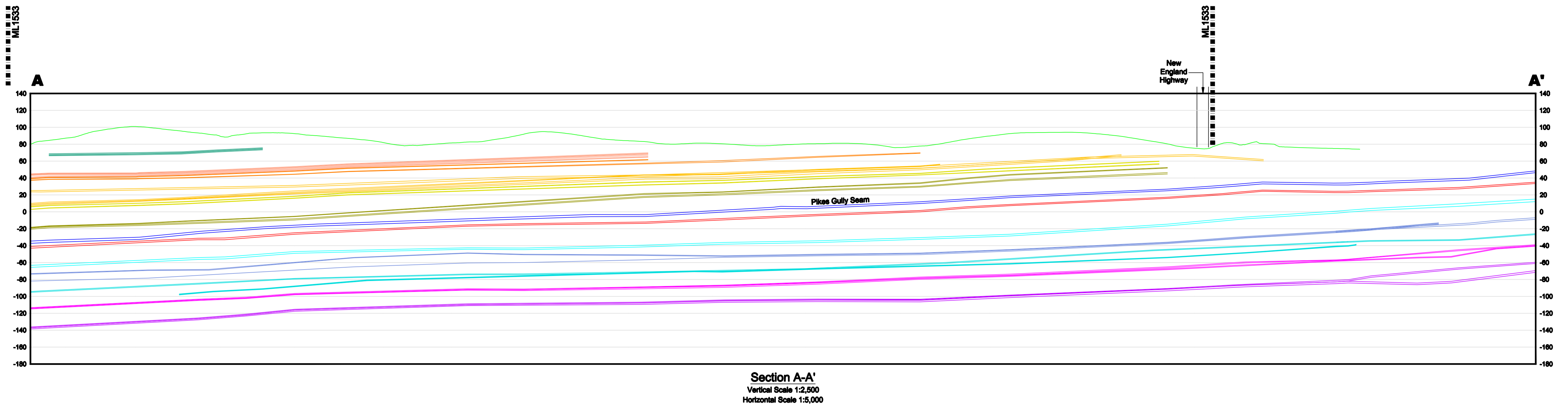
- Existing Workings
- 2008
- 2009
- 2010
- 2011
- 2012

AshtonCoal
 PO Box 699 Singleton NSW 2330
 Phone 61+ 02 6576 1111 Fax 61+ 02 6576 1122

**ASHTON UNDERGROUND MINE
 AEMR
 Plan 4 (b) - Proposed Mining Activities**

Date	Scale	Drawn	Checked	Approved	Sheet Size
25-11-2008	1:5000	JP	AS	AS	A0

Drawing No.
A-1006
Revision No.
Sheet Size
A0



LEGEND

- Mining Leases
- Existing Surface
- Lemington Seams 3,4 & 5
- Lemington Seams 6 & 7
- Lemington Seams 8 & 9
- Lemington Seams 10, 11 & 12
- Lemington Seams 13 & 14
- Lemington Seam 15
- Lemington Seams 16 & 17
- Lemington Seams 18 & 19
- Pikes Gully Seam
- Arties Seam
- Upper Liddell Seam
- Middle Liddell Seam
- Upper Lower Liddell Seam
- Lower Lower Liddell Seam
- Upper Barrett

AshtonCoal
PO Box 699 Singleton NSW 2330
Phone 61+ 02 6576 1111 Fax 61+ 02 6576 1122

ASHTON UNDERGROUND MINE AEMR PLAN 7 (b) - Sections					Drawing No. A-1007
					Revision No.
Date 25/11/2008	Scale 1:5000 uno	Drawn NM	Checked AS	Approved AS	Sheet Size A0

